

RAMP Final Design Direction

July 28, 2015



RAMP Up Ridgway



- 90% Design Completed
- Need to inform design and project completion
- Public Meeting: August 19 at 5:30
- August – October: finish design and budget
- December – Bid Project
- February 2016 – Award Project
- March 15ish, 2016 – Begin Construction

Agenda for Tonight



Key Design Decision Points:

- Roadway Materials for Downtown Streets
- Railroad Street Parking Lot
- Construction Phasing preferences
- Roadway Striping
- Pedestrian Crosswalk Highway Signs
- Clinton Street Sidewalk:
 - Extension / Reduction of sidewalk from the CO Boy to the south side of Clinton Street from Cora Street to Cora/Laura alley
 - Sherbino Theater Request for Sidewalk Section

Direction on “Discretionary” Items

- Flexibility in when/how the contractor works
- Incentive payment for early completion
- Highway & Street Lighting
- Railroad Street: Charles to Otto
- Removal of sidewalk on one side of Highway 62 from Amelia to Laura Street
- Other “discretionary items”

Roadway Materials



Options:

1. Asphalt/ Chip Seal:
 - a. Asphalt Standard Hot Mix
 - b. Asphalt with Red Chip Seal
 - c. Asphalt with Glass
 - d. Asphalt Color/ Imprint
 - e. Asphalt Thermoplastic Covering
 - f. Standard Chip Seal
 - g. Micro Surfacing
 - h. Stone on Stone Aggregate
2. Concrete:
 - a. Concrete: Colored, Stamped, Color
 - b. Concrete Roadbase Mix (Soil Stabilization)
 - c. Pervious Pavers/ Pavements

Asphalt: Red Chip Seal



Standard Hot Mix Asphalt



Asphalt: Glass (Glasphalt)



Asphalt: Color/ Imprint



Asphalt: Thermoplastic Covering



Asphalt: Chip Seal



Asphalt: Micro Surfacing



Asphalt: Stone on Stone Aggregate



Concrete: Standard, Stamp, Color



Concrete: Roadbase Mix



Concrete: Pervious Pavers/ Pavements



Asphalt Gravel Interface



Railroad Street Parking Lot



Phasing Preferences

Special Events:

Telluride Bluegrass (June)

Ridgway Concert Series (July)

WCA Arts Weekend (Aug)

Road Closures:

Not more than 3 weeks for full closure

Timing:

Build the downtown streets (Lena, Cora, Laura, Clinton) first from March-June during utility work on SH 62

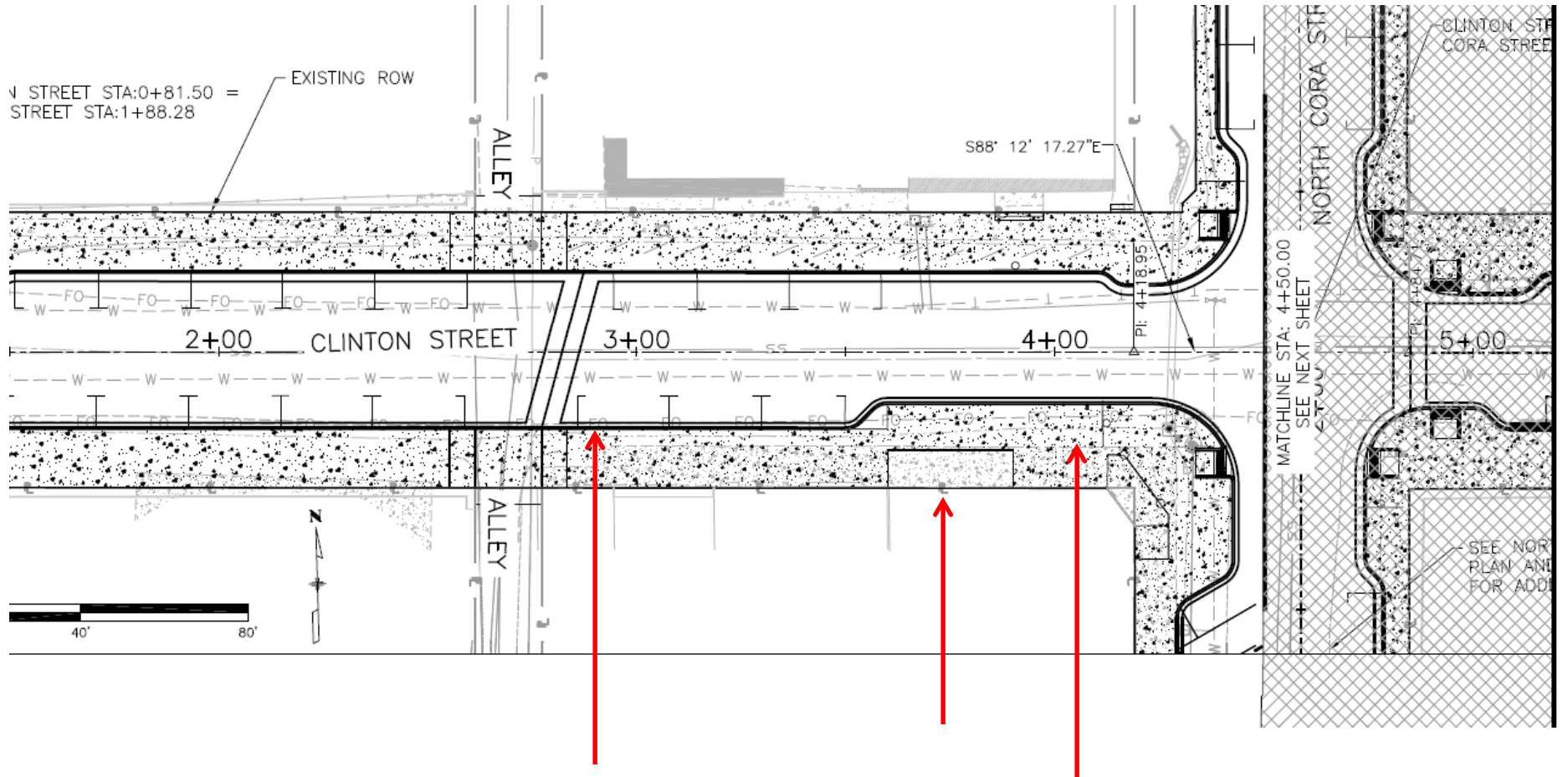
Town Street Striping





Pedestrian
Crosswalks:
Highway Signage

Clinton Street Sidewalk

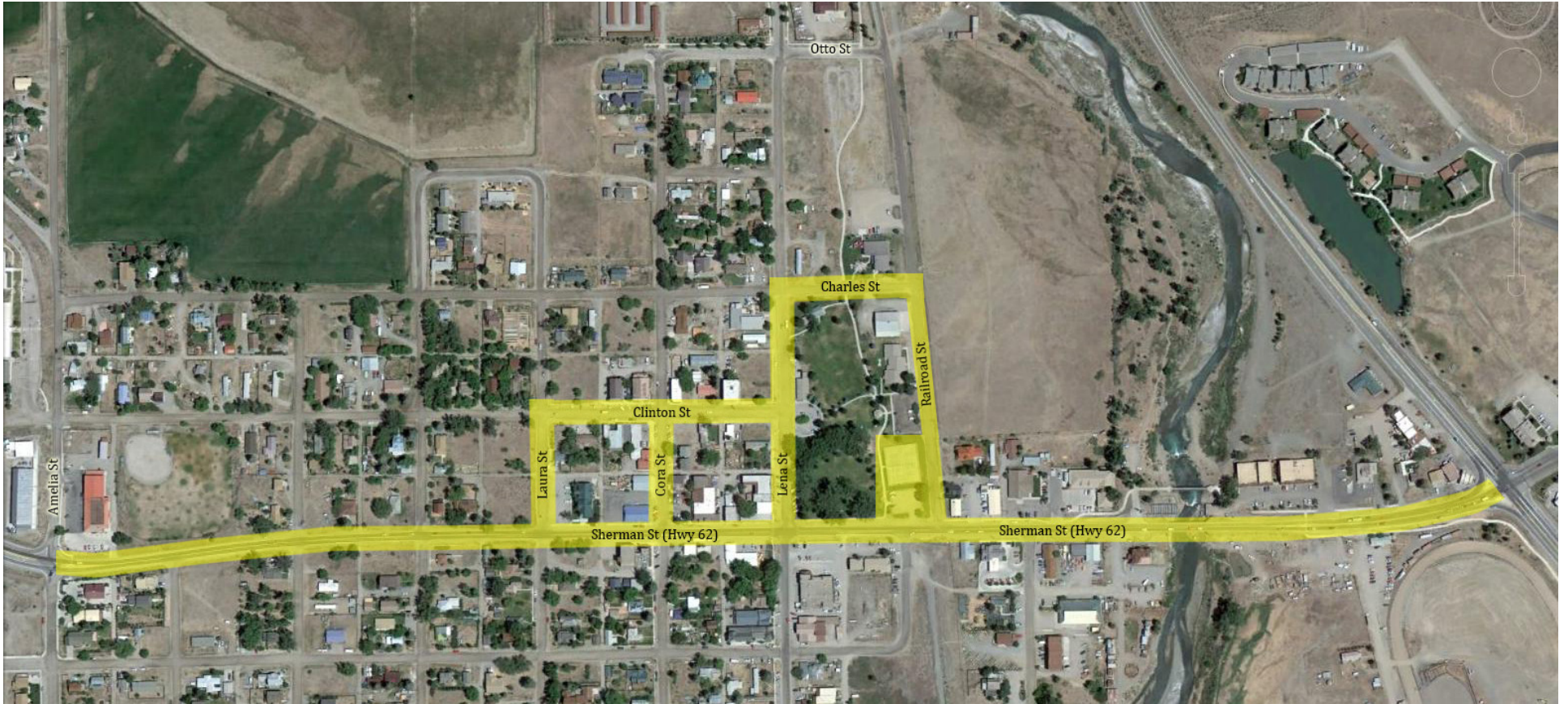


“Discretionary” Items



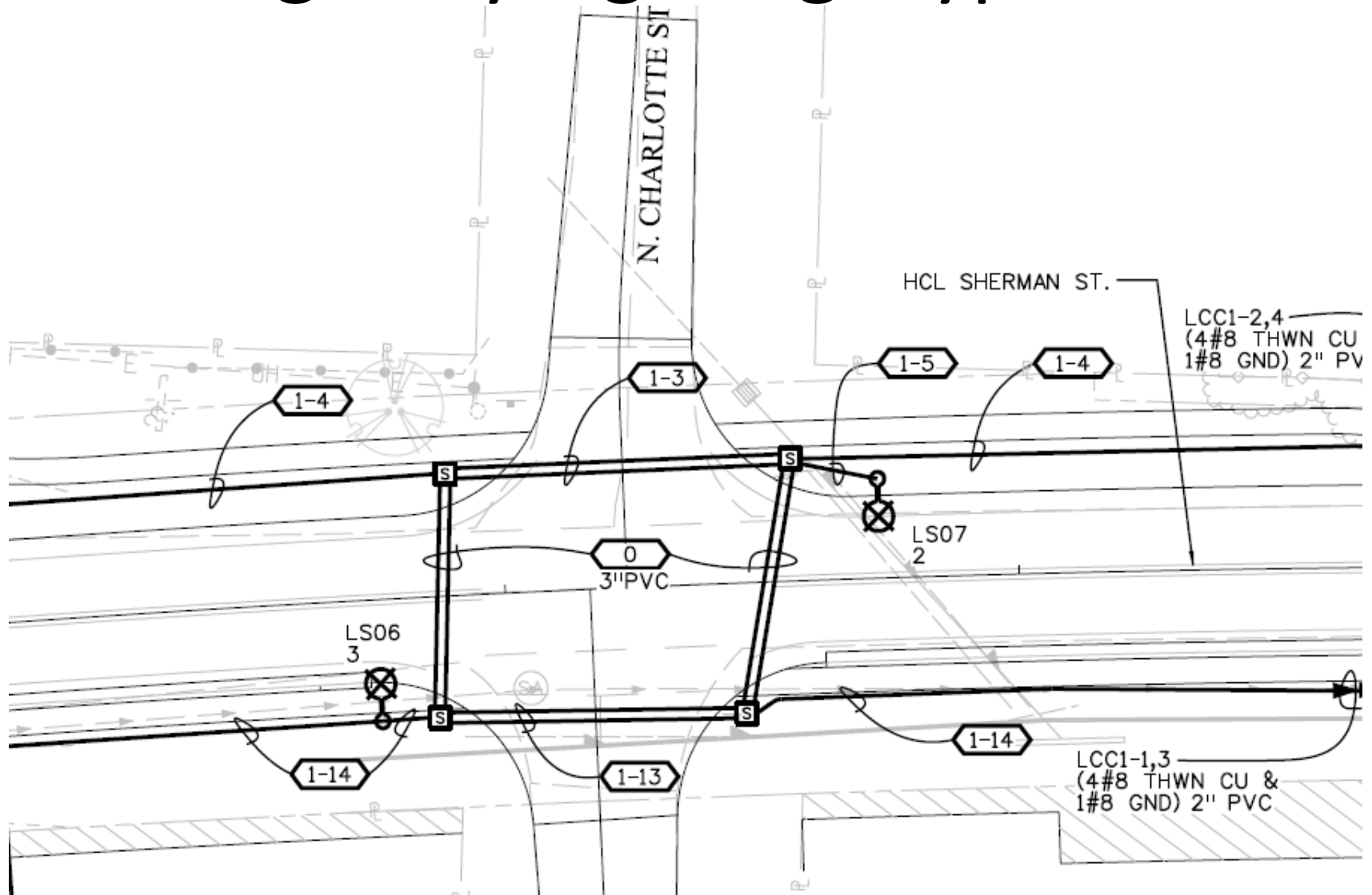
1. Flexibility in when/how the contractor works
2. Incentive payment for early completion
3. Removal of sidewalk on one side of Highway 62 from Amelia to Laura Street
4. Railroad Street: Charles to Otto
5. Highway and Street Lighting
6. Laura Street
7. Other “discretionary items”

Project Scope

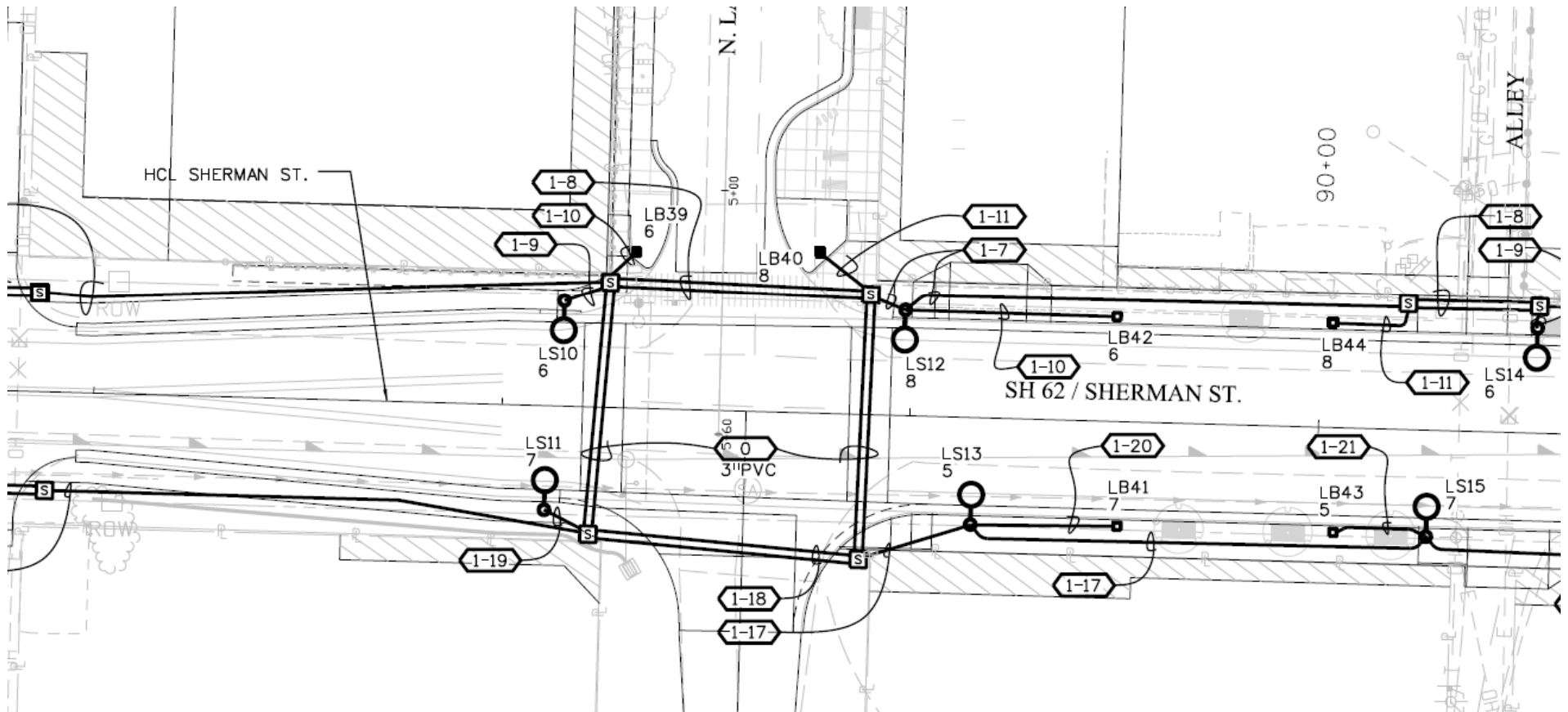




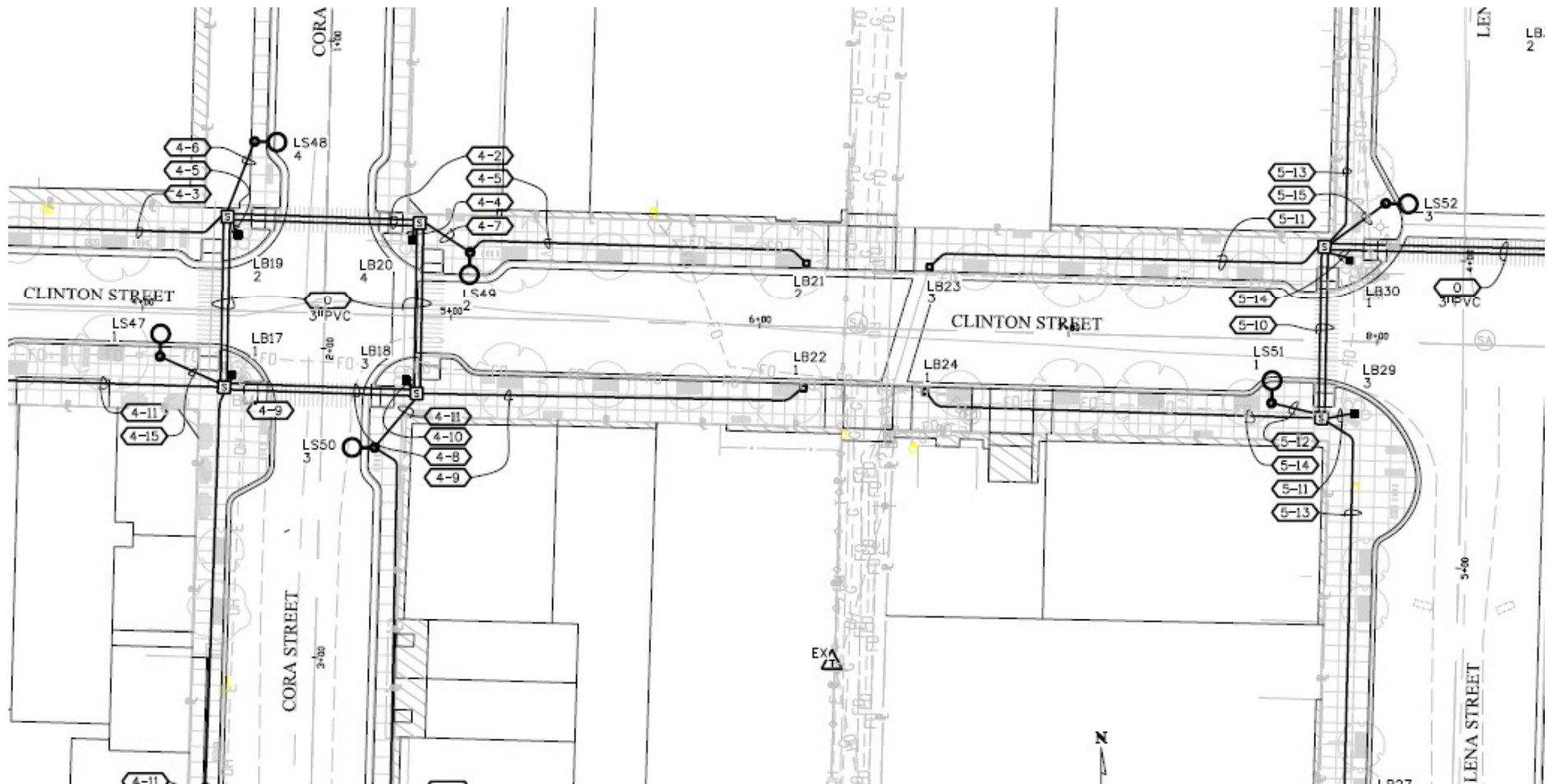
Highway Lighting: Typical



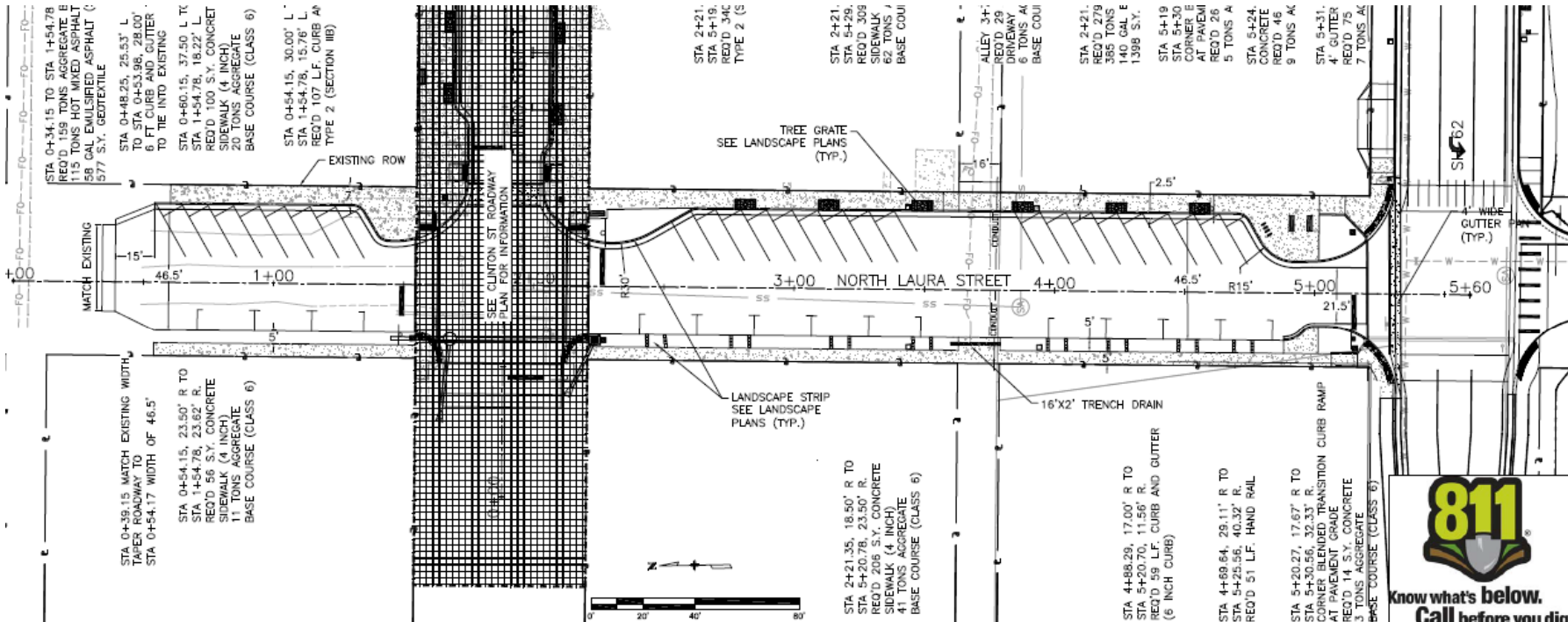
Highway Lighting: Downtown



Town Street Lighting



Laura Street



date: 07-10-2015
 me:
 total Scale:
Russell Planning & Engineering, Inc.
 934 Main Avenue, Unit C
 Durango, Colorado 81301
 Phone: (970) 385-4548 Fax: (970) 385-4502

Sheet Revisions			
Date:	Comments	Init.	

Colorado Department of Transportation
 3803 North Main Avenue
 Suite 200
 Durango, CO 81301
 Phone: 970-385-1440 FAX: 970-385-1458
 Region 5 SPC

FOR	
No Revisions:	
Revised:	
Void:	

SH 62 RIDGWAY ROADWAY PLAN - LAURA ST	
Designer: PO	Structure
Detaller: CH	Numbers
Sheet Subset:	Subset Sheets:

Project No./Code	
NH 062A-016	19411
Sheet Number	130





Public Meeting - Wednesday, August 19, 2015

Location: Ridgway Town Hall, 201 N. Railroad Street

Time: 5:30 pm